



## Lakeside Hash House Harriers

run no. 1983



## L3 Hash House Harriers

run no. 24

27-Jan-2021

Frogs Hollow, Camberwell

Hare

Nickel B

Go the <https://www.facebook.com/L3HHH> for movies of this run.

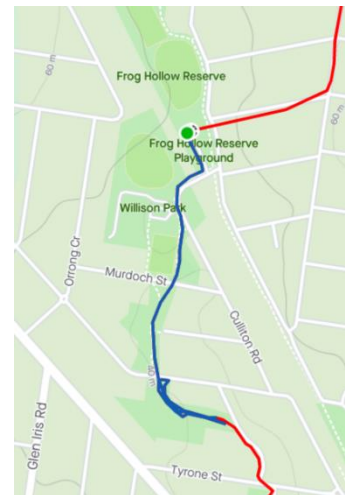


Nous sommes arrivés à la base Hash pour trouver que les tables et les chaises avaient été secondées par le club automobile de Citroen. – failure no. 1 by the hare ( $\delta_{\text{score}} -1$ ).

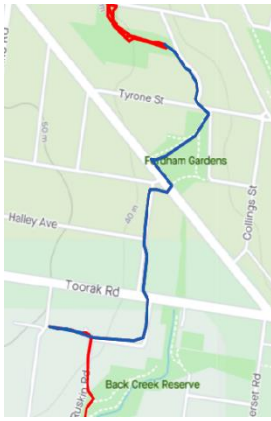
Starting just a few minutes after the advertised 18:30, this is super on-time for Lakeside Hash ( $\delta_{\text{score}} 0$ ).

First 8m 10s

On On, south through the car park to a check... FRB *Chicken Dicken* on straight, other FRBs hanging out and not checking (*4 Pack*). The trusty scribe (*Pog*) finds trail... “on on” is heard rattling around the Frog’s Hollow environs. It doesn’t take long for the FRBs regain their rightful place at the front of the pack... which is starting to string out so early. *4 Pack* out in front calls “false trail, check back”, *Pog* repeats the news from the front running *4 Pack* only to be lambasted by a walker with a map for repeating instructions of “false trail”. That’s what happens on Lakeside runs ( $\delta_{\text{score}} -1$ ) – call trail at your peril.



Meandering around like brown’s cows, back to see the “check back” mark to see a check that was partially rubbed out ( $\delta_{\text{score}} -1$ ).

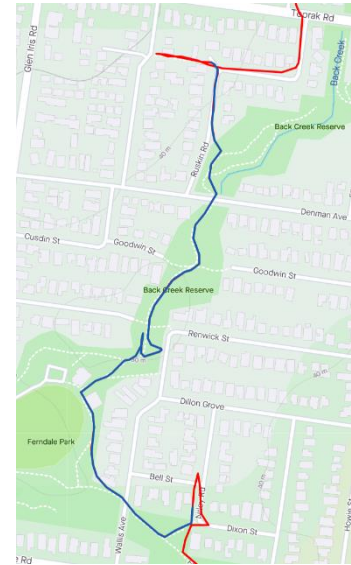


### Next 7m 10s

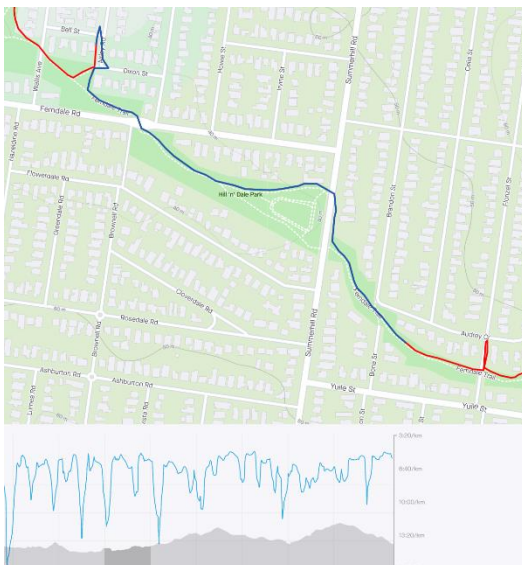
Further south to a checkback end of Fordham Gardens at Camberwell Road, checking back Pog spied on on trail down the street, across the road... then across Toorak Road to a check. A couple of hashers and a dog check straight up a lane way, to be left behind as the trail goes left (south)...

### Next 7m 12s

From the check a false trail north along Back Creek caught out a few including Wild Rider, allowing the unfortunate checkers to hit the front of the pack, which somehow is staying together fairly well at this point ( $\delta_{\text{score}} + 1$ ). Back Creek Reserve allowed the usual suspect FRBs *4 Pack* & *Chicken Dicken* to hit the front, but seasoned Lakeside Hashers they are, they do not call trail.



A check at Ferndale Park and on left.



### Next 6m 49s

After finding trail an on back in Dixon Street had a few normal FRBs meandering around with the pack slinking on the Ferndale Trail to Hill 'n' Dale Park and a check at Summerhill Road, on right. This section was a slight up hill with more to ahead.

## Next 7m 12s

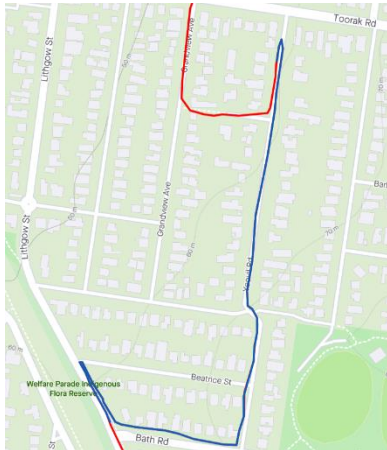
Another check at Florizel Street had the scribe checking left, and left behind again... the pack heading off, silently (Lakeside style) or calling trail so that everybody within 10m might hear them...

Thank goodness for *Kockup* calling and others going on from the check. Catching up to *Wild Rider* for the third time... how does she always get in front – cunning running I guess?



On straight SCBing to the Anniversary Trail, trimming a corner run by FRB *Chicken Dicken*, *Pack*, and *KlingOn*. Up the hill, with *Chicken Dicken* & *4 Pack* at an on back. Right across the bridge, left on Welfare Parade to a check.

This was uphill and the pack appreciated the check backs and checks at the top ( $\delta_{\text{score}} + 1$ ).



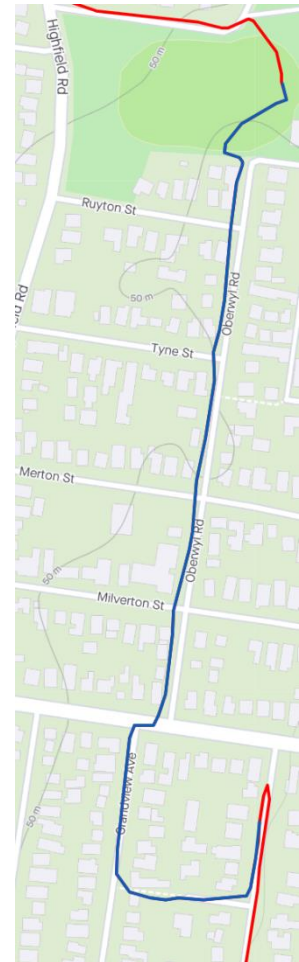
## Next 6m 39s

Straight running Yeovil Road to a check back... a faster km split, but the check back again kept the pack together, that wiley old hare, *Nickel B*, has done it again.

Next 7m 29s

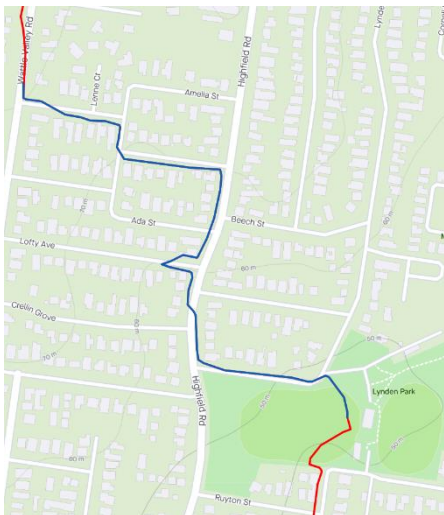
Through a laneway and passing the FRB from Narobi Hash again... right, across Toorak Road and on on along Oberwyl Road and a check at Ryton Street.

Those who dare check started poking around. Lynden Park straight ahead looks a likely place, but nearly 7km in *Chicken Dicken* (like a homing chicken) checks left along Ruyton St, in the general direction of home. *4 Pack* with zero sense of direction checks right (opposite direction to home), with *Klinton* calling trail on on, straight past the pavilion.



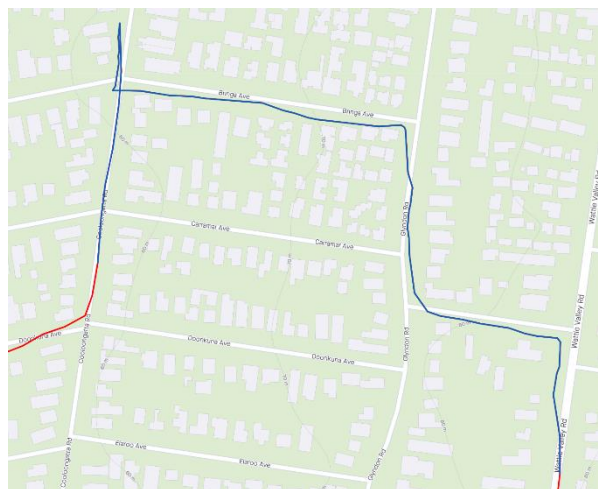
Next 6m 31s

This was a tough section that started to stretch the pack for the first time really.... 7km – 8km and all up hill. The check back and check did little to keep the harriers together as *4 Pack & Chicken Dicken*, all warmed up started to scoot along.



Next 6m 52s

The hill is crested and Pog is panting in the wake of the afore mentioned FRBs, and the pack is strung out more and more... a check back on Binga Avenue did nothing to remedy the situation. At least it was down hill, it is clear that we're on the way down to Frog's Hollow...



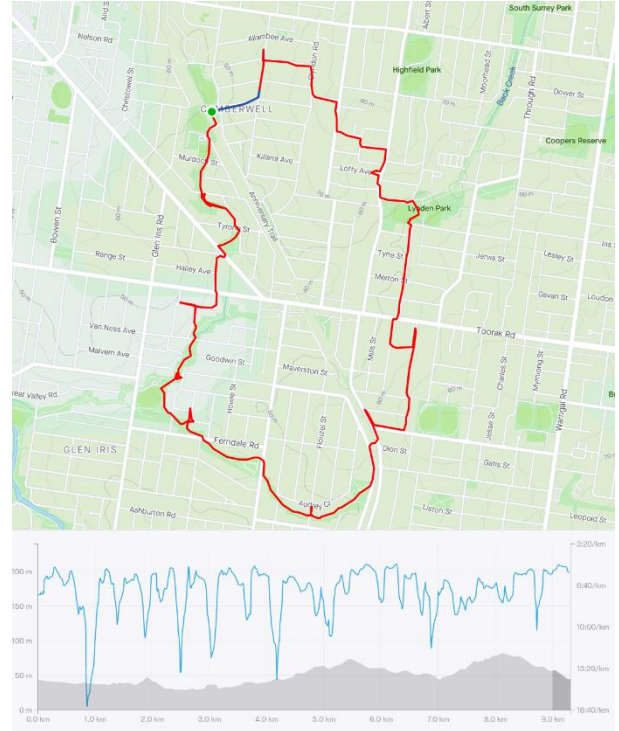


The last 300m and beer is near, the left on Coolangatta Rd, and right on Doonkuna Ave, through

the Citreon club (monopolisant encore les tables et les chaises).

So there we were 9.3km and no Hash beer available, the hare failed to keep the pack together ( $\delta_{score} -1$ ), *Klinton & Chicken Dicken* had to make a beeline for a liquor outlet L3H3 style.

Point Post finally arrived, accessing beer, and partake we did.



A few down-downs, and a few had an on after at Camberwell Curry House for some very decent nosh.

On On **Pog**

#HashHouseHarrier

Hash notice:



On 15-16 May the Great Ocean Road running festival takes place and we're spreading the word...

<https://greatoceanroadrunfest.com.au/>

Event options are:

- Sat 15-May      1.5km run (Apollo Bay)  
6km run (Apollo Bay) (1h 10m cut-off time)  
14km run (Apollo Bay) (2h 30m cut-off time)
- Sun 16-May      5km walk (Lorne)  
10km walk (Lorne)  
23km run (Kennett River → Apollo Bay) (6h 30m cut-off time)  
44km run (Lorne → Apollo Bay) (6h 30m cut-off time)  
60km (Lorne → Apollo Bay) (6h 30m cut-off time)

Interested?

JOIN OUR FACEBOOK GROUP

<https://www.facebook.com/groups/117160306886852>

Pretty much everybody will be looking after themselves, but is there's interest through the group we might be able to arrange groups for AirBNB, backpackers, etc.

Also with sufficient numbers we will look at shirts.

On On Pog [HashHouseHarrier@hotmail.com](mailto:HashHouseHarrier@hotmail.com)